
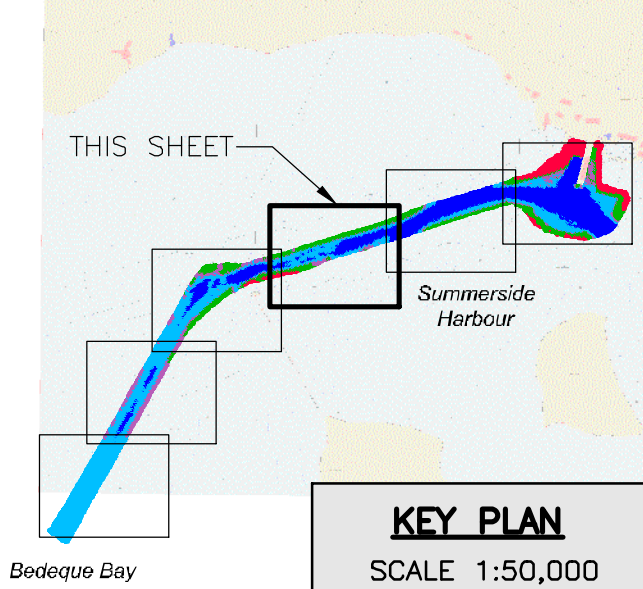


Public Works and  
Government Services  
Canada



Travaux Publics et  
Services gouvernementaux  
Canada



**KEY PLAN**  
SCALE 1:50,000

**NOT TO BE USED  
FOR NAVIGATION  
IN THIS FORMAT**

**DEPTH COLOR RANGES**

7.3 m AND DEEPER


6.7 TO 7.2 m


6.4 TO 6.6 m

4.0 TO 6.3 m

3.9 m AND SHALLOWER

**BUOY LEGEND**

CGG BUOY CARD POSITION  
(APRIL 22, 2024)

PSPC OBSERVED BUOY POSITION  
(MAY 14 & 15, 2024)

revisions	date
project	project

**HYDROGRAPHIC SURVEY  
SUMMERSIDE CHANNEL**

**SUMMERSIDE**  
PRINCE COUNTY, P.E.I.

drawing

dessin

**INVESTIGATION SURVEY  
MINIMUM DEPTHS  
JUNE, 2023**

designed	conçu
date	
drawn	E. VAN NULAND & E. MULLIN
date	JUNE 13, 2024
approved	approuvé
date	
tender	soumission
PWSC Project Manager	Administrateur de projets TPSC
project number	no. du projet
drawing no.	no. du dessin

**4 OF 7**

E-DRM/CDD-E

PWSC B1 (2004)

0 10m 20m 30m 40m 50m 60m 70m 80m 90m 100m

0 10 20 30 40 50 60 70 80 90 100 110 120 130 140 150 160 170 180 190 200m